


Tappa
16^a
cronotabella

VALLOIRE - IVREA
MARTEDÌ 21 MAGGIO 2013

km 238


| ALTIM. | LOCALITA' | | DISTANZE | | | ORA DI PASSAGGIO | | |
|----------------------------|-------------------------|------------------------------------|---------------|---------------|--------------------|------------------|-------|-------|
| | | | par- ziali | per- corse | da per- correre | media km/ora | | |
| | | | | | | 37 | 39 | 41 |
| FRANCIA/FRANCE | | | | | | | | |
| DEP. SAVOIE (73) | | | | | | | | |
| 1457 | VALLOIRE | ↑ km 0- Les Granges-D902 | 0.0 | 0.0 | 238.0 | 11.10 | 11.10 | 11.10 |
| 1566 | Col du Telegraphe | ↑ D902 | 2.6 | 2.6 | 235.4 | 11.18 | 11.17 | 11.17 |
| 1358 | Bv. di Valmeinier | ↑ D902 | 3.1 | 5.7 | 232.3 | 11.22 | 11.21 | 11.20 |
| 765 | St. Martin d'Arc | ↑ D902 | 8.0 | 13.7 | 224.3 | 11.32 | 11.31 | 11.30 |
| 718 | St. Michel de Maurienne | ↔ Grande Rue-D1006 | 0.9 | 14.6 | 223.4 | 11.34 | 11.32 | 11.31 |
| 879 | Francoz | ↑ D1006 | 6.1 | 20.7 | 217.3 | 11.45 | 11.43 | 11.41 |
| 1010 | Svinc. A43 | ↑ D1006 | 6.2 | 26.9 | 211.1 | 11.55 | 11.52 | 11.50 |
| 1058 | Modane | ↑ Cours A.Briand-D1006 | 4.6 | 31.5 | 206.5 | 12.02 | 11.59 | 11.57 |
| 1205 | Villarodin-Bourget | ↑ D1006 | 3.1 | 34.6 | 203.4 | 12.11 | 12.07 | 12.04 |
| 1228 | Bramans | ↑ D1006 | 6.8 | 41.4 | 196.6 | 12.21 | 12.17 | 12.14 |
| 1272 | Sollières | ↑ L'Endroit-D1006 | 5.5 | 46.9 | 191.1 | 12.30 | 12.25 | 12.21 |
| 1336 | Termignon | ↔ D1006-dir.Col du Mont Cenis | 2.4 | 49.3 | 188.7 | 12.34 | 12.30 | 12.25 |
| 1399 | Lanslebourg | ↑ D1006 | 5.7 | 55.0 | 183.0 | 12.43 | 12.38 | 12.33 |
| 2081 | Col du Montcenis | ↑ D1006 | 9.8 | 64.8 | 173.2 | 13.11 | 13.03 | 12.57 |
| 2094 | Plan des Fontainettes | ↑ D1006 | 4.9 | 69.7 | 168.3 | 13.18 | 13.10 | 13.03 |
| 1720 | Confine FRA-ITA | ↔ ss.25 | 8.4 | 78.1 | 159.9 | 13.30 | 13.21 | 13.14 |
| PROVINCIA DI TORINO | | | | | | | | |
| 1311 | Bv. di Moncenisio | ↑ ss.25 | 5.3 | 83.4 | 154.6 | 13.37 | 13.28 | 13.21 |
| 801 | Giaglione | ↑ ss.25 | 7.7 | 91.1 | 146.9 | 13.48 | 13.39 | 13.31 |
| 503 | Susa | ↑ C.so Stati Uniti-ss.25 | 4.3 | 95.4 | 142.6 | 13.55 | 13.45 | 13.37 |
| 440 | Bussoleno | ↑ v. Traforo-ss.25 | 7.6 | 103.0 | 135.0 | 14.06 | 13.56 | 13.47 |
| 393 | Borgone Susa | ↔ v.d.Gravè-ss.24 | 7.9 | 110.9 | 127.1 | 14.17 | 14.06 | 13.57 |
| 375 | Condove | ↑ v.Moncenisio-ss.24 | 6.4 | 117.3 | 120.7 | 14.26 | 14.15 | 14.06 |
| 339 | Loc. Grangia | ↑ ss.24 | 8.0 | 125.3 | 112.7 | 14.38 | 14.26 | 14.16 |
| 361 | Caselette | ↔ v.Almese-v.Roma-sp.181 | 6.6 | 131.9 | 106.1 | 14.49 | 14.37 | 14.26 |
| 359 | Brione | ↔ v.Lanza-sp.181 | 3.7 | 135.6 | 102.4 | 14.54 | 14.42 | 14.31 |
| 373 | Givolelto | ↑ v.I.Cassa-sp.181 | 3.1 | 138.7 | 99.3 | 14.59 | 14.47 | 14.35 |
| 374 | La Cassa | ↔ sp.181 | 2.9 | 141.6 | 96.4 | 15.04 | 14.51 | 14.40 |
| 421 | Fiano | ↔ v.Torino-sp.181 | 5.4 | 147.0 | 91.0 | 15.13 | 14.59 | 14.48 |
| 365 | Robassomero | ↔ C.so Italia-sp.18 | 5.2 | 152.2 | 85.8 | 15.20 | 15.07 | 14.54 |
| 344 | Cirìe' | ↑ sp.21 | 5.6 | 157.8 | 80.2 | 15.28 | 15.14 | 15.02 |
| 366 | San Carlo Canavese | ↑ v.d.Scuole-sp.21 | 2.4 | 160.2 | 77.8 | 15.32 | 15.18 | 15.05 |
| 382 | Vauda Canavese | ↔ sp.21d1 | 4.1 | 164.3 | 73.7 | 15.39 | 15.24 | 15.11 |
| 276 | Front | ↑ sp.13 | 4.2 | 168.5 | 69.5 | 15.45 | 15.30 | 15.17 |
| 315 | Favria | ↔ v.Servais-sp.13 | 5.8 | 174.3 | 63.7 | 15.54 | 15.38 | 15.25 |
| 304 | Rivarolo Canavese | ↑ ss.565-C.so Italia | 2.9 | 177.2 | 60.8 | 15.58 | 15.42 | 15.28 |
| 300 | Ozegna | ↑ v.Cavour-sp.41 | 2.9 | 180.1 | 57.9 | 16.02 | 15.46 | 15.32 |
| 337 | AGLIÈ | ↔ v. Circonvalazione-sp.41 | 3.5 | 183.6 | 54.4 | 16.07 | 15.51 | 15.37 |
| 360 | Bairo | ↑ sp.41 | 2.2 | 185.8 | 52.2 | 16.11 | 15.54 | 15.40 |
| 384 | Torre Canavese | ↑ sp.41 | 0.8 | 186.6 | 51.4 | 16.12 | 15.56 | 15.41 |
| 380 | Inn. ss.565 | ↔ ss.565 | 0.8 | 187.4 | 50.6 | 16.13 | 15.57 | 15.42 |
| 395 | Galleria | ↑ m 432 | 0.7 | 188.1 | 49.9 | 16.14 | 15.58 | 15.43 |
| 341 | Bv. per Quagliuzzo | ↔ sp.222 | 2.5 | 190.6 | 47.4 | 16.18 | 16.01 | 15.47 |
| 337 | Quagliuzzo | ↑ sp.222 | 1.4 | 192.0 | 46.0 | 16.20 | 16.03 | 15.48 |
| 292 | Colleretto Giacosa | ↑ sp.222 | 2.0 | 194.0 | 44.0 | 16.22 | 16.06 | 15.51 |
| 244 | Samone | ↑ sp.222 | 4.2 | 198.2 | 39.8 | 16.28 | 16.11 | 15.56 |
| 255 | Banchette | ↔ v.d.Minriere | 1.9 | 200.1 | 37.9 | 16.31 | 16.14 | 15.59 |
| 245 | Ivrea | ↔ C.so Re Umberto-C.so M.D'Azeglio | 2.2 | 202.3 | 35.7 | 16.34 | 16.17 | 16.02 |
| 255 | BOLLENGO | ↔ sp.263 | 5.2 | 207.5 | 30.5 | 16.42 | 16.25 | 16.09 |
| 242 | Burolo | ↔ v.Viver-sp76 | 2.6 | 210.1 | 27.9 | 16.46 | 16.28 | 16.12 |
| 241 | Cascinette d'Ivrea | ↔ v.Roma-sp.174 | 1.9 | 212.0 | 26.0 | 16.48 | 16.31 | 16.15 |
| 327 | Chiaverano | ↔ sp.221 | 2.7 | 214.7 | 23.3 | 16.53 | 16.35 | 16.19 |
| 836 | Andrate | ↑ sp.72 | 5.8 | 220.5 | 17.5 | 17.14 | 16.54 | 16.36 |
| 571 | Nomaglio | ↔ v.Roma-sp.73 | 3.8 | 224.3 | 13.7 | 17.19 | 16.59 | 16.40 |
| 257 | Borgofranco d'Ivrea | ↔ ss.26 | 5.9 | 230.2 | 7.8 | 17.27 | 17.06 | 16.48 |
| 248 | Montalto Dora | ↔ ss.26 | 3.2 | 233.4 | 4.6 | 17.31 | 17.10 | 16.52 |
| 256 | Ivrea | ↑ C.so Garibaldi | 2.6 | 236.0 | 2.0 | 17.35 | 17.14 | 16.55 |
| 245 | IVREA | ↑ via Jervis | 2.0 | 238.0 | 0.0 | 17.38 | 17.17 | 16.58 |

NOTE:

 Trapianto Volante:

km 183.6 AGLIÈ


km 207.5 BOLLENGO


 Rifornimento/Feed zone: km 119 - 122 Condove - v.Moncenisio-ss.24

 Gran Premio della Montagna:

km 64.8 - Col du Montcenis - m 2081 (1^a cat.)

km 220.5 - Andrate - m 836 (3^a cat.)

 Galleria/Tunnel: km 198.2

 Passaggio a livello/Level Crossing: km 157.3 - 175.3

T.max 0.38 0.36 0.34
c 10% 10% 10%