







Tappa
15^a

CESANA TORINESE - COL DU GALIBIER (Valloire)

km 149

cronotabella

DOMENICA 19 MAGGIO 2013

ALTIM.	LOCALITA'		DISTANZE			ORA DI PASSAGGIO		
			par- ziali	per- corse	da per- correre	media km/ora		
						30	32	34
PROVINCIA DI TORINO								
1335	CESANA TORINESE	↑ km 0-ss.24	0.0	0.0	149.0	12.30	12.30	12.30
	1208 n. 2 gallerie	↑ ss.24	4.6	4.6	144.4	12.36	12.36	12.35
	1119 Svinc. di Bardonecchia	↑ ss.24	2.5	7.1	141.9	12.39	12.39	12.38
	1075 Oulx	↑ C.so Torino-ss.24	1.4	8.5	140.5	12.41	12.40	12.40
	1036 Salbertrand	↔ ss.24	5.5	14.0	135.0	12.48	12.47	12.46
	885 Exilles	↑ ss.24	6.6	20.6	128.4	12.56	12.55	12.54
	748 Chiomonte	↑ ss.24	4.9	25.5	123.5	13.03	13.01	13.00
	756 Gravere	↑ ss.24	3.1	28.6	120.4	13.07	13.06	13.04
	503 Susa	↔ v.Mazzini-C.so Francia-ss.25	4.3	32.9	116.1	13.13	13.11	13.10
	801 Giaglione	↑ ss.25	4.1	37.0	112.0	13.27	13.24	13.21
	1311 Bv. di Moncenisio	↑ ss.25	7.7	44.7	104.3	13.49	13.44	13.39
	1720 Confine ITA-FRA	↔ D1006	5.3	50.0	99.0	14.07	14.00	13.54
FRANCIA/FRANCE								
DEP. SAVOIE (73)								
	2094 Col du Mont Cenis	↑ Plan des Fontainettes-D1006	8.6	58.6	90.4	14.31	14.22	14.14
	2081 Col du Mont Cenis	↑ D1006	4.5	63.1	85.9	14.37	14.28	14.20
	1514 Bv. di Lanslevillard	↔ D1006	7.9	71.0	78.0	14.48	14.38	14.30
	1399 Lanslebourg	↔ Rue du Mont-Cenis-D1006	2.1	73.1	75.9	14.50	14.41	14.32
	1336 Termignon	↔ Loc. La Fennaz-D1006	5.6	78.7	70.3	14.58	14.48	14.39
	1272 Sollières	↔ L'Endroit-D83	2.5	81.2	67.8	15.01	14.51	14.42
	1499 Sardières	↑ D83	4.6	85.8	63.2	15.14	15.03	14.53
	1487 Aussois	↑ Route des Mottets-D215	4.1	89.9	59.1	15.20	15.08	14.58
	1058 Modane	↑ Cours A.Briand-D1006	7.3	97.2	51.8	15.30	15.18	15.07
	1048 Fourneaux	↑ D1006	2.4	99.6	49.4	15.33	15.21	15.10
	1010 Svincolo A43	↑ D1006	2.2	101.8	47.2	15.36	15.23	15.13
	879 Francoz	↑ D1006	6.2	108.0	41.0	15.44	15.31	15.20
	835 Bv. di Orelle	↑ D1006	2.3	110.3	38.7	15.47	15.34	15.23
	718 St. Michel de Maurienne	↔ Rue du Galibier-D902	3.8	114.1	34.9	15.52	15.39	15.28
	765 St. Martin d'Arc	↑ D902	0.9	115.0	34.0	15.55	15.42	15.30
	1358 Bv. di Valmeinier	↑ D902	8.0	123.0	26.0	16.22	16.06	15.52
	1566 Col du Télégraphe	↔ D902	3.1	126.1	22.9	16.31	16.14	16.00
	1404 Valloire	↑ R.d.Setaz-Av.d.Vallée d'Or-D902	4.8	130.9	18.1	16.37	16.20	16.06
	1562 Les Verneys	↑ D902	3.0	133.9	15.1	16.46	16.28	16.13
	1671 Les Etroits - Bonnenuit	↑ Altisurface-D902	2.5	136.4	12.6	16.52	16.34	16.18
	1962 Plan Lachat	↑ D902	4.3	140.7	8.3	17.04	16.45	16.28
	2301 Les Granges du Galibier	↑ Mon. Pantani-D902	4.1	144.8	4.2	17.18	16.57	16.40
	2556 Bv. Tunnel	↔ D902	3.3	148.1	0.9	17.29	17.07	16.48
	2642 COL DU GALIBIER	↑ D902	0.9	149.0	0.0	17.32	17.10	16.51

NOTE:

T.max 0.45 0.41 0.39



Traguardo Volante:

d 15% 15% 15%

km 89.9 Aussois

km 140.7 Plan Lachat



Rifornimento/Feed zone: km



Gran Premio della Montagna:

km 58.6 - Col du Mont Cenis - m 2094 (1^a cat.)

km 126.1 - Col du Télégraphe - m 1566 (2^a cat.)

km 149 - COL DU GALIBIER - m 2642 (Arrivo - 1^a cat.)



Galleria/Tunnel: km 4.6